
















# Local Development Strategy Areas 2014-2020

- |                                                                                  |                                       |                                                                                   |                               |
|----------------------------------------------------------------------------------|---------------------------------------|-----------------------------------------------------------------------------------|-------------------------------|
|  | 1, Aberdeenshire North                |  | 12, Kelvin Valley and Falkirk |
|  | 2, Aberdeenshire South                |  | 13, Moray                     |
|  | 3, Angus                              |  | 14, Orkney                    |
|  | 4, Argyll and Islands                 |  | 15, Outer Hebrides            |
|  | 5, Ayrshire                           |  | 16, Rural Perth and Kinross   |
|  | 6, Cairngorms                         |  | 17, Scottish Borders          |
|  | 7, Dumfries and Galloway              |  | 18, Shetland                  |
|  | 8, Fife                               |  | 19, Lanarkshire               |
|  | 9, Forth Valley and Lomond            |  | 20, Tyne and Esk              |
|  | 10, Greater Renfrewshire & Inverclyde |  | 21, West Lothian              |
|  | 11, Highland                          |  | Ineligible Areas              |

